

MPOs / TPO's and LRTP: The Role of Public Transit in Florida's Future

FPTA 38th Annual Conference

Daytona Beach, Florida

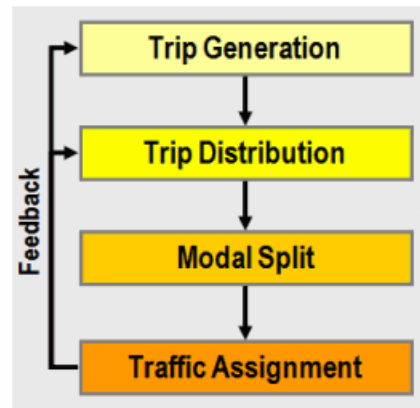
October 2012



Warm-Up

- Metropolitan Planning Organizations were established by Federal-Aid Highway Act in.....What Year?

1962



- Land Use Data
- Travel Generation Factors
- Friction of Distance Factors
- Calibration Factors
- Transportation Networks



How Many MPO's ?

National =
342 MPOs

Florida = 26

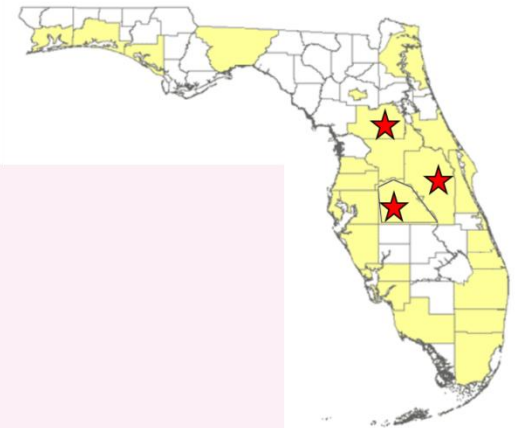
State of Florida
Department of Transportation

Metropolitan Planning Organizations

1. Space Coast TPO
2. Charlotte County-Punta Gorda MPO
3. Broward MPO
4. Okaloosa-Walton TPO
5. Gainesville MTPO
6. Hernando County MPO
7. Hillsborough County MPO
8. Indian River County MPO
9. North Florida TPO
10. Polk TPO
11. Lee County MPO
12. Martin MPO
13. Miami-Dade Urbanized Area MPO
14. Collier County MPO
15. Ocala/Marion County TPO
16. METROPLAN Orlando
17. Bay County TPO
18. Pasco County MPO
19. Florida-Alabama TPO
20. Pinellas County MPO
21. Sarasota/Manatee MPO
22. St. Lucie TPO
23. Capital Region TPA
24. Volusia TPO
25. Palm Beach MPO
26. Lake-Sumter MPO

Speakers

- *Harold W. Barley, Executive Director Metro-Plan Orlando*
- *Tom Deardorff, Director Polk County TPO*
- *Greg Slay, Ocala/Marion County TPO*





PRESENTATIONS


DISCUSSION

For Discussion

- How could Public Transportation Planning be improved ?



2062 ?



"Long-range plans engender the dangerous belief that the future is under control." - Max Gunther.

MAKE THE FUTURE NOW

Rob Gregg
Gregg@cutr.usf.edu

